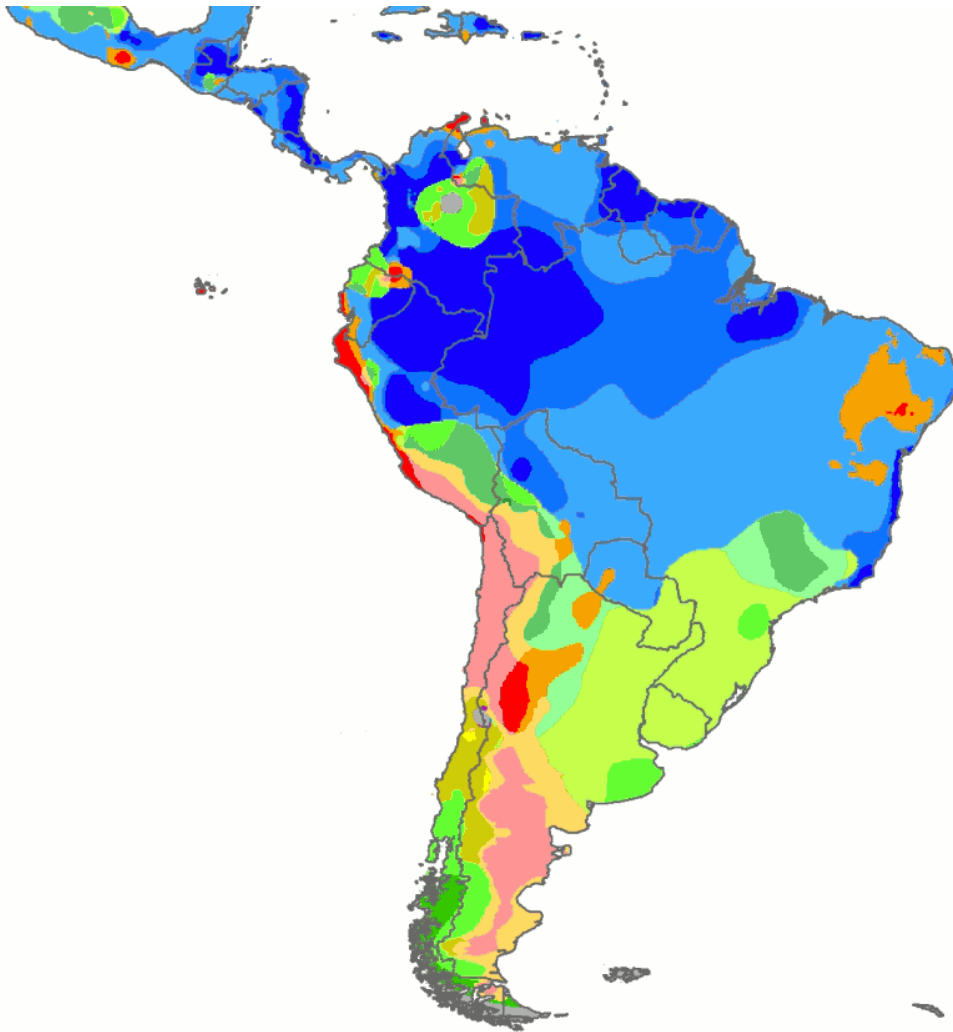































SOUTH AMERICA MAP



 Af	 BWh	 Csa	 Cwa	 Cfa	 Dsa	 Dwa	 Dfa	 ET
 Am	 BWk	 Csb	 Cwb	 Cfb	 Dsb	 Dwb	 Dfb	 EF
 Aw	 BSh	 Cwc	 Cfc	 Dsc	 Dwc	 Dfc		
 BSk				 Dsd	 Dwd	 Dfd		

Contact : Murray C. Peel (mpeel@unimelb.edu.au) for further information

Image Source: Peel, M. C., Finlayson, B. L., and McMahon, T. A. (University of Melbourne) derivative work: Br-Sc-94 (World_Koppen_Map.png) [CC-BY-SA-3.0 (<http://creativecommons.org/licenses/by-sa/3.0/>)], via Wikimedia Commons. [http://commons.wikimedia.org/wiki/File%3AKoppen_World_Map_\(retouched_version\).png](http://commons.wikimedia.org/wiki/File%3AKoppen_World_Map_(retouched_version).png)